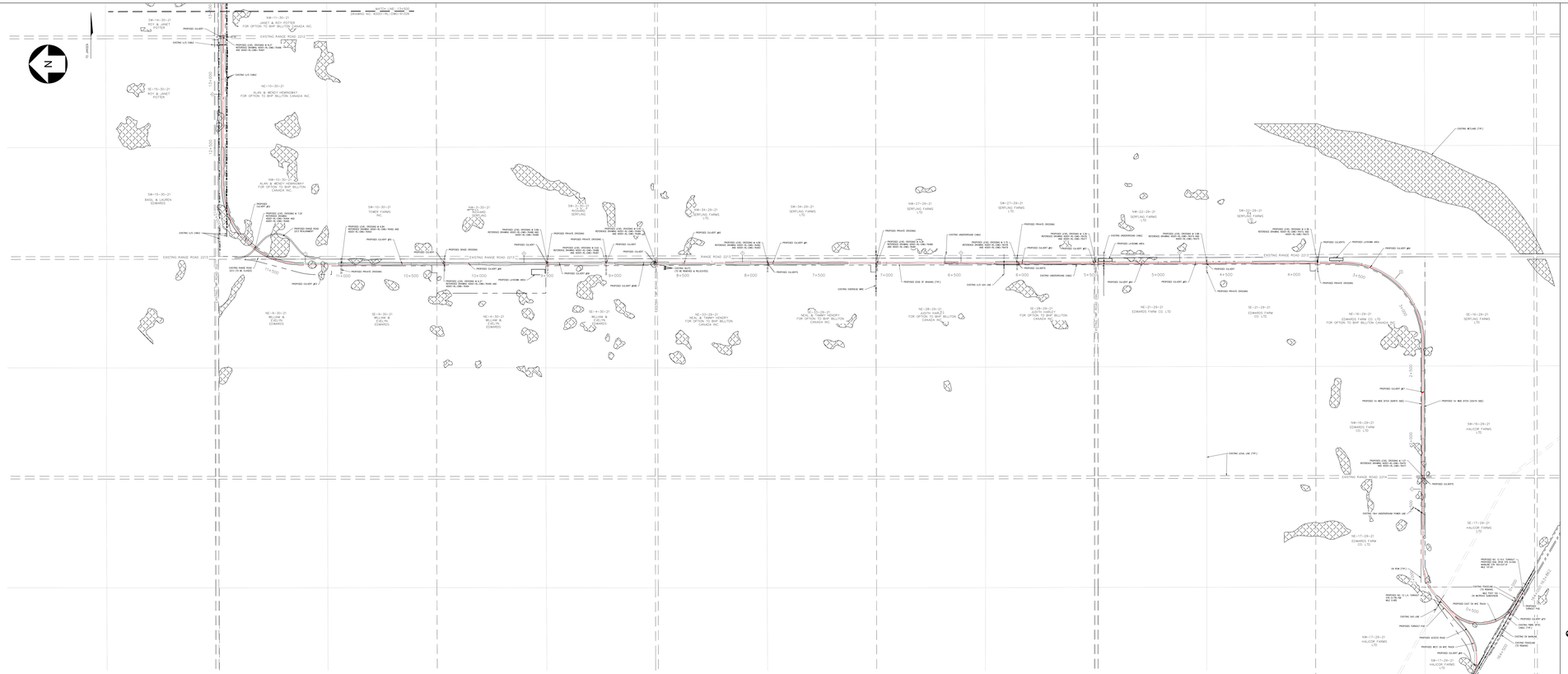
EXISTING RANGE ROAD 221-3
EXISTING RANGE ROAD 221-4
EXISTING RANGE ROAD 22-4
EXISTING RANGE ROAD 22-3
MATCH LINE - 13+500
DRAWING NO: 40001-RL-DWG-01125
NW-11-30-21
JANET & ROY POTTER
FOR OPTION TO BHP BILLITON CANADA INC.
NE-10-30-21
ALAN & WENDY HOWROYAN
FOR OPTION TO BHP BILLITON CANADA INC.
NW-15-30-21
ALAN & WENDY HOWROYAN
FOR OPTION TO BHP BILLITON CANADA INC.
SW-14-30-21
ROY & JANET POTTER
SE-15-30-21
ROY & JANET POTTER
SW-15-30-21
BASIL & LAUREN EDWARDS
NE-9-30-21
WILLIAM & DELINA EDWARDS
SE-9-30-21
WILLIAM & DELINA EDWARDS
NE-4-30-21
WILLIAM & DELINA EDWARDS
SE-4-30-21
WILLIAM & DELINA EDWARDS
NE-33-29-21
ALAN & WENDY HOWROYAN
FOR OPTION TO BHP BILLITON CANADA INC.
NE-32-29-21
ALAN & WENDY HOWROYAN
FOR OPTION TO BHP BILLITON CANADA INC.
NE-28-29-21
JUDITH HARLEY
FOR OPTION TO BHP BILLITON CANADA INC.
SE-28-29-21
JUDITH HARLEY
FOR OPTION TO BHP BILLITON CANADA INC.
NE-21-29-21
EDWARDS FARM CO. LTD
SE-21-29-21
EDWARDS FARM CO. LTD
NE-16-29-21
EDWARDS FARM CO. LTD
FOR OPTION TO BHP BILLITON CANADA
SE-16-29-21
SERFLAQ FARMS LTD
NW-16-29-21
EDWARDS FARM CO. LTD
SW-16-29-21
HALCOR FARMS LTD
SE-17-29-21
HALCOR FARMS LTD
NE-17-29-21
EDWARDS FARM CO. LTD
NW-17-29-21
HALCOR FARMS LTD
SW-17-29-21
HALCOR FARMS LTD
EXISTING WETLAND (TYP.)
EXISTING COAL LINE (TYP.)
EXISTING RANGE ROAD 221A
EXISTING RAIL UNDERGROUND FIBRE LINE
PROPOSED 1m WIDE DITCH (DEPTH SIDE)
PROPOSED 1m WIDE DITCH (DEPTH SIDE)
PROPOSED CULVERTS
PROPOSED CULVERT
PROPOSED LAYDOWN AREA
PROPOSED PRIVATE CROSSING
EXISTING UNDERGROUND CABLE
EXISTING OVERHEAD WIRE
EXISTING LUS GAS LINE
PROPOSED CULVERT @1
PROPOSED CULVERT @2
PROPOSED CULVERT @3
PROPOSED CULVERT @4
PROPOSED CULVERT @5
PROPOSED CULVERT @6
PROPOSED CULVERT @7
PROPOSED CULVERT @8
PROPOSED CULVERT @9
PROPOSED CULVERT @10
PROPOSED CULVERT @11
PROPOSED CULVERT @12
PROPOSED CULVERT @13
PROPOSED CULVERT

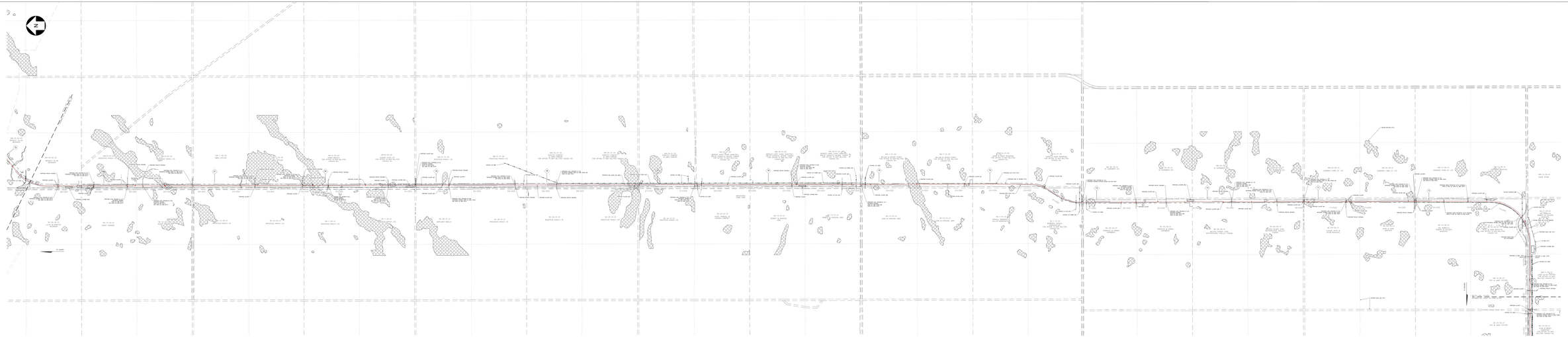



| | | |

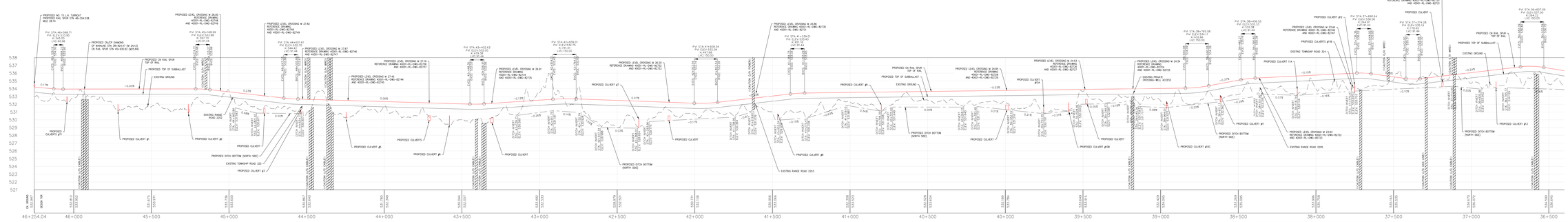

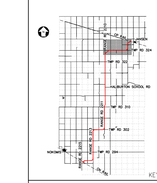

NOTES:

1. COORDINATES ARE IN UTM ZONE13, ZONE 13, NAD 83.
2. ALL DRAWINGS ARE TO REFERENCE PLANS FOR ON MAINLINE ONTRACK SUBDIVISION WP-02-00-00-01-01.
3. SITE LOT LINES MAY NOT BE ACCURATE LOCATION OF STRUCTURE.
4. ALL DIMENSIONS ARE TO CENTRE OF CULVERT OR STRUCTURE ON RAIL SPUR. ISSUED FOR DESIGN DRAWING PACKAGE 40001-RL-DWG-61300 DATED: FEBRUARY 4TH, 2022

SCALE 1/500

SCALE 1/750

APPROVAL STATUS:ISSUED FOR REVIEW

This drawing was prepared for the exclusive use of BHP Billiton ("BHP") and is subject to the terms and conditions of the contract between BHP and the author. Any other person who receives a copy of this drawing is advised that it is loaned for their general information only and that it should not be relied upon by such other persons or for any purpose other than that for which it was originally prepared. Such other persons should seek their own independent advice in relation to the drawing. This drawing may not be reproduced in any form or used for any purpose other than that for which it was originally intended without the written approval of BHP Billiton.

REV	REVISION REFERENCE	DES	DRN	CHK	APP	BHP	DATE
A	ISSUED FOR REVIEW	MM	KF	PC	LG		2022-06-13

CHECKED BY:	LEAD DISCIPLINE ENGINEER
DESIGN COORDINATOR	ENGINEERING MANAGER
RESPONSIBLE ENGINEER	PROJECT MANAGER
SEAL / SIGNATURE/DATE	SEAL / SIGNATURE/DATE

VENDOR DRG. NO. H375000 REV A

JANSEN STAGE 1
OFFSITE RAIL INFRASTRUCTURE, CN RAIL SPUR
PLAN AND PROFILES – ROLL PLOT
DRAWING

SCALE: AS SHOWN 36"x48" | PROJECT NO. 40001 | AREA: 322 | FACILITY: 000

DRG. NO. 40001-RL-DWG-61327 REV A